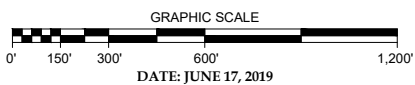
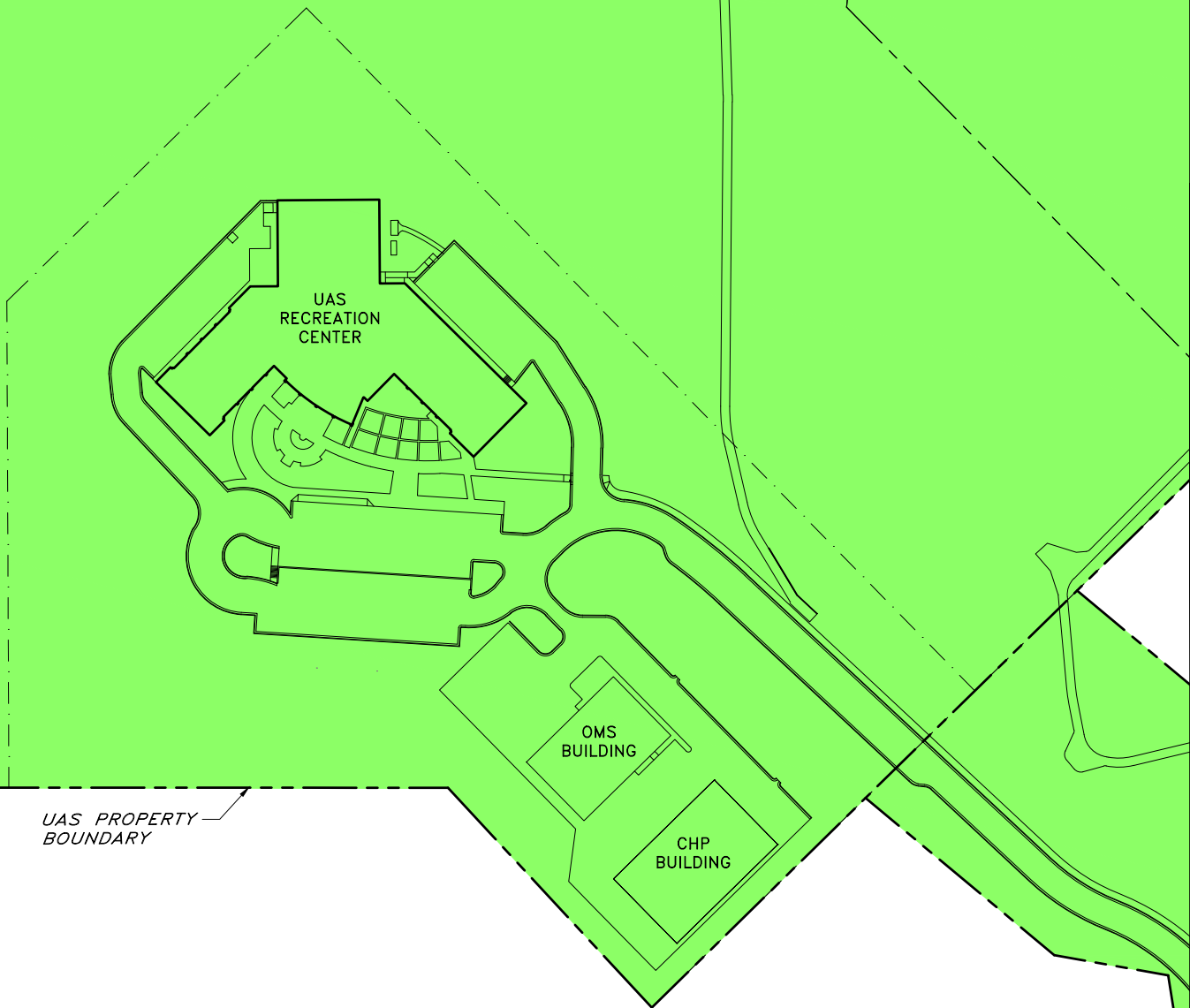


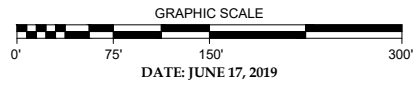
**UNIVERSITY OF ALASKA SOUTHEAST
OVERALL CAMPUS MAP
AUKE BAY**





UAS PROPERTY BOUNDARY

**UNIVERSITY OF ALASKA SOUTHEAST
CAMPUS MAP
RECREATION CENTER**





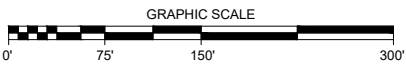
UAS PROPERTY
BOUNDARY

GLACIER HIGHWAY

UAS PROPERTY
BOUNDARY

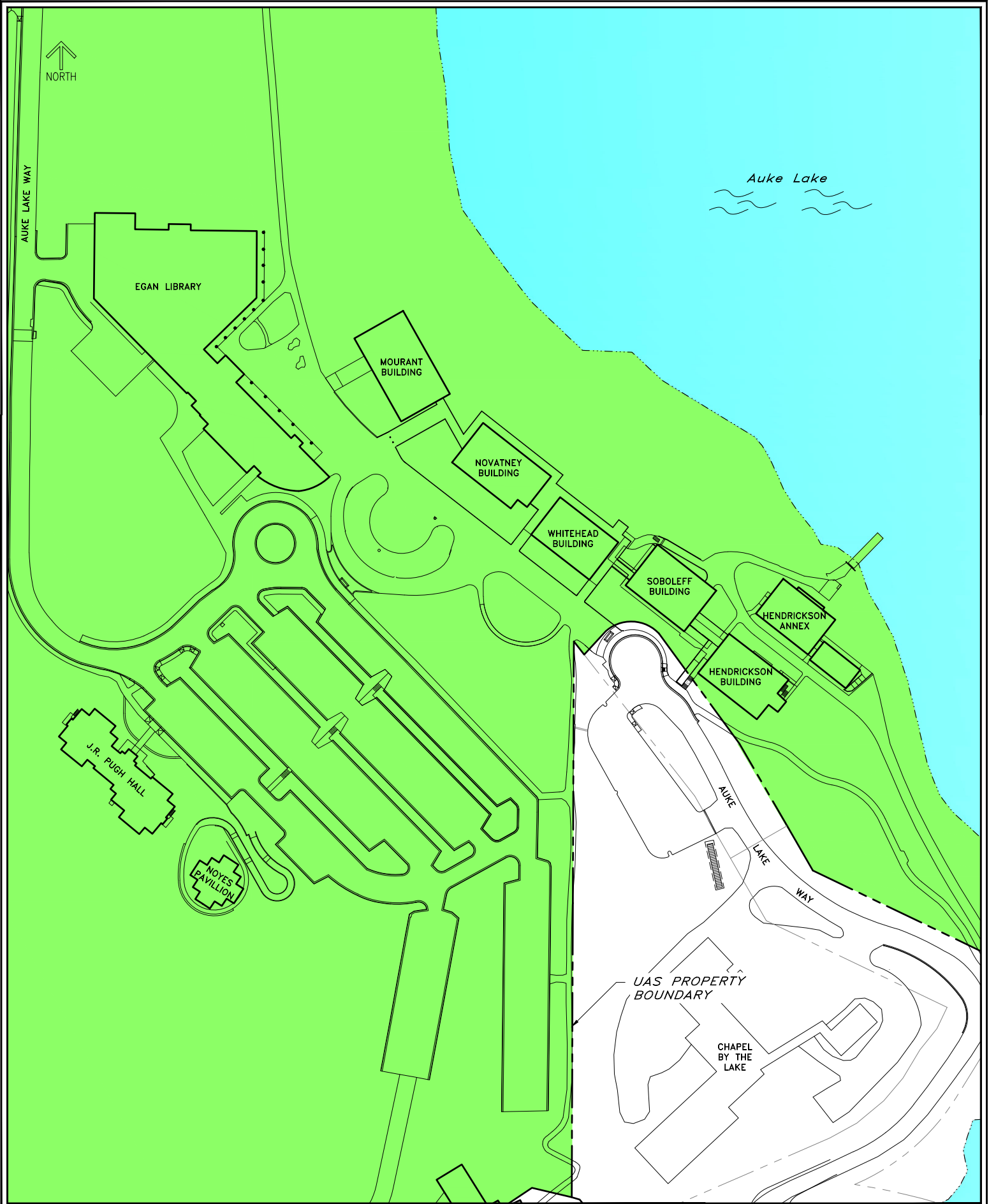
ANDERSON
BUILDING

Auke Bay



DATE: JUNE 17, 2019

**UNIVERSITY OF ALASKA SOUTHEAST
CAMPUS MAP
NATURAL SCIENCES COMPLEX**



**UNIVERSITY OF ALASKA SOUTHEAST
CAMPUS MAP
CENTRAL CAMPUS**

GRAPHIC SCALE
 0' 75' 150' 300'
 DATE: JUNE 17, 2019



JUNEAU DOUGLAS HIGH SCHOOL

DRIVE

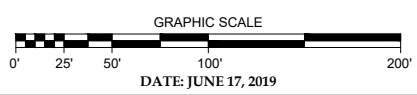
EGAN

UAS PROPERTY
BOUNDARY

TECHNICAL
EDUCATION CENTER

WELDING LAB

GASTINEAU CHANNEL



**UNIVERSITY OF ALASKA SOUTHEAST
CAMPUS MAP
TECHNICAL EDUCATION CENTER**



NORTH



**UNIVERSITY OF ALASKA SOUTHEAST
CAMPUS MAP
NSRL BUILDING**

